

Ginowan Guide Map

Convention Area



Ginowan City, where Okinawa Convention Center is located, is widely recognized domestically and internationally as a convention venue but is also a city used for the main venue of many events, which are the baseball stadium as training camp of professional baseball team, Yokohama DeNA Baystars, and the tropical beach as distinguished convention resort area in the prefecture.

Ginowan Seaside Park




Ginowan Municipal Gymnasium



Ginowan Municipal Stadium



Open-air Theater



Kankaimon



Futenma Doughnut



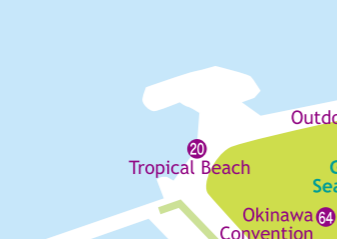
Oyama Kaizuka (National Historic Site)



Morinokawa (Scenic Beauty Spot Designated by Prefecture)



Ojana menuka (Historic Site)




Kuganina (Historic Site)



Oro Kubochi (Oroku Cemetery) (Tangible Folk Cultural Asset Designated by Prefecture)



Ganeko Hijaga (Tangible Folk Cultural Asset)




Tropical Beach



Ginowan Fishing Port



Oyama Taimo Field




Taimo (Taro) Pie



Kiyuna no Ishijishigun (Kiyuna's Ishijishigun) (Tangible Folk Cultural Asset)



Municipal Museum



Ginowan Port Marina



Futenma Shrine Cave (Scenic Beauty Spot)



Futenma Shrine (Futenma Shrine)



Futenma Shrine Cave (Scenic Beauty Spot)



Ginowan Bayside Information Center



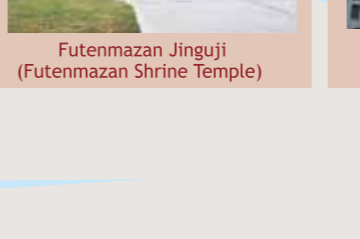
Sakima Museum



Ginowan Yui Marche



Futenmazan Jinguji (Futenmazan Shrine Temple)



U.S. Military Installation (Camp Zukeran)



Ginowan City Library



Ginowan Civic Hall



Ginowan Marine Support Center



U.S. Military Installation (MCAS Futenma)



U.S. Military Installation (MCAS Futenma)



Nodake Kushinuka (Historic Site)




Nodake no Ishidatami (Nodake's Stone Pavement) (Historic Site)



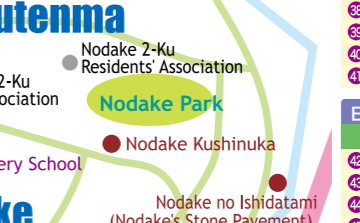
Nodake Park



Nodake Park



Nodake Park



CITY FACILITIES

Administrative Agencies		
N A M E	LOCATION	PHONE (098)
1 City Office	1-1-1 Nodake	893-4411
2 Municipal Board of Education	730 Nodake	892-8280
3 City Waterworks Bureau	730 Nodake	892-3351
4 City Fire Department Headquarters	677 Nodake	892-1199
5 City Fire Station, Ganeko Substation	3-2-1 Ganeko	892-1210
6 City Fire Station, Mashiki Substation	3-25-3 Mashiki	890-4399
Educational & Cultural Facilities		
N A M E	LOCATION	PHONE (098)
7 City Library	3-4-10 Ganeko	897-4646
8 City Museum	1-25-1 Mashiki	870-9317
9 Civic Hall	1-1-2 Nodake	893-4433
10 Municipal Central Community Center	1-1-2 Nodake	893-4436
11 City Hagaromo Study Center	1-5-17 Akamichi	893-6077
Social Welfare Facility		
N A M E	LOCATION	PHONE (098)
12 City Health Counseling Center	1-13-15 Maehara	898-5583
13 City Senior Citizen Welfare Center	1-5-17 Akamichi	893-6400
14 Fukujuen	2-7-2 Akamichi	892-1333
15 Social Welfare Center	2-7-1 Akamichi	892-6525
Physical Education Facilities & Others		
N A M E	LOCATION	PHONE (098)
16 Municipal Ground	3-25-1 Mashiki	897-0909
17 Municipal Baseball Stadium	4-2-1 Mashiki	897-2755
18 Municipal Gymnasium	4-2-1 Mashiki	897-2751
19 Outdoor Theater	4-2-1 Mashiki	897-2751
20 Tropical Beach	20	897-2759
21 Youth Home & Physical Education Center	4-7-14 Isa	898-4700
22 Bayside Information Center	558-18 Uchidomari	942-8415
23 Marine Support Center	7-10-27 Oyama	942-2200
24 Mebuki Human Resource Development Promotion & Exchange Center	1-15-22 Shimashi	896-1215

Municipal Nursery Schools

N A M E	LOCATION	PHONE (098)
25 Nodake Nursery School	2-22-12 Nodake	892-2261
26 Unabara Nursery School	3-30-1 Oyama	898-6337
27 Ginowan Nursery School	3-13-10 Ginowan	892-5365

Municipal Children's Center

N A M E	LOCATION	PHONE (098)
28 Aragusuku Children's Center	2-4-11 Aragusuku	892-8888
29 Oyama Children's Center	4-14-3 Oyama	890-0015
30 Ojana Children's Center	5-25-2 Ojana	897-4117
31 Akamichi Children's Center	1-5-16 Akamichi	892-3397
32 Ganeko Children's Center	2-5-1 Ganeko	897-6767

Kindergarten

N A M E	LOCATION	PHONE (098)
33 Futenma Kindergarten	1-10-1 Futenma	892-2665
34 Futenma Daini Kindergarten	2-8-19 Aragusuku	892-4430
35 Oyama Kindergarten	5-16-1 Oyama	897-6193
36 Ojana Kindergarten	5-12-1 Ojana	897-4154
37 Kakazu Kindergarten	1-13-1 Maehara	898-6243
38 Shimashi Kindergarten	3-5-1 Ginowan	892-1501
39 Nagata Kindergarten	3-19-1 Nagata	892-2411
40 Ginowan Kindergarten	1-1-1 Kamiyama	892-5263
41 Hagaromo Kindergarten	6-23-1 Oyama	942-2050

Elementary Schools

N A M E	LOCATION	PHONE (098)
42 Futenma Elementary School	1-10-1 Futenma	892-3359
43 Futenma Daini Elementary School	2-8-19 Aragusuku	892-2424
44 Oyama Elementary School	5-16-1 Oyama	897-2174
45 Ojana Elementary School	5-12-1 Ojana	897-2100
46 Kakazu Elementary School	1-13-1 Maehara	898-2630
47 Shimashi Elementary School	3-5-1 Ginowan	892-1502
48 Nagata Elementary School	3-19-1 Nagata	892-1177
49 Ginowan Elementary School	1-1-1 Kamiyama	892-3006
50 Okinawa Catholic Elementary School	3-16-1 Maehara	897-3393
51 Hagaromo Elementary School	6-23-1 Oyama	942-2040

Junior High Schools

N A M E	LOCATION	PHONE (098)
52 Futenma Junior High School	2-41-1 Aragusuku	892-3328
53 Mashiki Futenma Daini	3-19-1 Mashiki	897-3651
54 Kakazu Junior High School	423 Ganeko	898-2642
55 Ginowan Junior High School	1-15-1 Akamichi	893-1397
56 Okinawa Catholic Junior & Senior High School	3-16-1 Maehara	897-3300

High Schools & University

N A M E	LOCATION	PHONE (098)
57 Futenma High School	1-24-1 Futenma	892-3354
58 Ginowan High School	2-25-1 Mashiki	897-1020
59 Chubu Commercial High School	2-2-1 Ganeko	898-4888
60 Okinawa International University	2-6-1 Ginowan	892-1111

Hotell & Prefectural Institution

N A M E	LOCATION	PHONE (098)
61 Moon Ocean Hotel Residence	558-18 Uchidomari	890-1110
62 Culture Resort Festone	3-28-1 Mashiki	898-1212
63 Laguna Garden Hotel	4-4-1 Mashiki	897-2121
64 Okinawa Convention Center	4-3-1 Mashiki	898-3000
65 Ginowan Port Marina	4-4-1 Mashiki	897-7017
66 Ginowan Police Station	2-1-3 Mashiki	898-0110

Festival • Event







GINOWAN, THE CITY OF "NETATE" WHERE CITIZENS ARE THE LEAD ROLE



Access to Ginowan

This city faces the East China Sea of central Okinawa Main Island, and is adjacent to Chatan Town to the north, Nakagusuku Village to the east, Kitanakagusuku Village to the northeast, Nishihara Town to the southwest and Urasoe City to the south. It is located 12m north of Naha City and 6m south of Okinawa City, and highways of National Highway No. 58, National Highway No. 330, Ginowan-Kitanakagusuku Prefectural Highway, and Prefectural Highway No. 34 run through the city. Furthermore, the city is located in a significant traffic point connecting central and northern part of Okinawa main island where it also easily connects to Kitanakagusuku Interchange and Nishihara Interchange of Okinawa Expressway.

● Access By Car (Rent-A-Car Or Taxi) (When coming from Naha Airport)
Approximately 13km from Naha Airport via National Highway No. 58, taking approximately 35 minutes by car.

● Access by Regular Route Bus [From Naha Airport]
- Route Number (120) - Get off at Mashiki Bus Stop of Ginowan City (Required Time: 50 minutes Fare: ¥550)
- Route Number (99) - Get off at Convention Center of Ginowan City (Required Time: 60 minutes Fare: ¥550)
- Airport Limousine Bus "Hana" - Get off at Laguna Garden Hotel of Ginowan City (Required Time: 45 minutes Fare: ¥550)

[From Naha Bus Terminal]
- Route Number (28) (32) (112)
- Get off at Convention Center of Ginowan City (Required Time: 30 ~ 60 minutes Fare: ¥520)
[Note] Via National Highway No. 58 and via Convention Center are the available routes for Route Number (28).
[Note] Makimato and Convention Center are the available last stops (terminal) for Route Number (55).
- Route Number (20) (21) (28) (29) (31) (63) (77)
- Get off at Mashiki Bus Stop of Ginowan City (Required Time: 40 minutes Fare: ¥520)

[From Omoromachi Ekimae Hiroba]
- Route Number - (223) (228) (263) - Get off at Mashiki Bus Stop of Ginowan City (Required Time: 30 minutes Fare: ¥440)

Access by Monorail

Station Name to Get Off (Bus Stop Name to Get On)	Fare	Time	Regular Route Bus Route Number (Transit)
Asahibashi Station (Naha Terminal)	¥260	About 9 min.	20-21-28
Kenchomaru Station (Paiste Kuroki (Kencho Kitaguchi))	¥260	About 11 min.	29-63-77
Makishi Station (Makishi Bus Stop)	¥290	About 14 min.	120
Omoromachi Station (Ekimae Hiroba)	¥290	About 47 min.	223-228-263

(1) From Omoromachi Ekimae Hiroba, it is Route No. 223, 228, and 263 to it will pass through Uenoya - Ajabashi - Makimato.

※Printed fare is as of March 2014.

Inquiries

General Incorporated Association
Ginowan City Tourism Promotion Association
558-18 Aza Uchidomari, Ginowan City, Okinawa Prefecture 901-2227
Ginowan Bay Side Information Center
TEL.098-897-2764 FAX.098-897-0769
www.mensore-ginowan.net/

Ginowan City Office
City Economic Department,
Commerce, Agriculture and Fisheries Section
1-1-1 Nodake, Ginowan City, Okinawa Prefecture 901-2710
TEL.098-893-4411 (447) FAX.098-893-4410
www.city.ginowan.okinawa.jp


Oyama Kaizuka (National Historic Site)



Morinokawa (Scenic Beauty Spot Designated by Prefecture)




Ojana menuka (Historic Site)



Kuganina (Historic Site)




Oro Kubochi (Oroku Cemetery) (Tangible Folk Cultural Asset Designated by Prefecture)



The map shows the following districts: Uchidomari, Ojana, Maehara, Ginowan, Kamiyama, Aichi, Nagata, Ganeko, and Nodake. Major roads include National Highway 58, National Highway 330, and Prefectural Highway 34. Landmarks include the U.S. Military Installation (MCAS Futenma), Ginowan City Office, and various schools and parks.


Tsunahiki (Tug-of-War) (June 15th of lunar calendar)



Shishi Mai (Lion Dance) (August of Lunar Calendar)



Ryukyuu Kaiensai (Ryukyuu Fireworks Illusion) (April)



Hagoromo Festival, the natural scene of summer.

